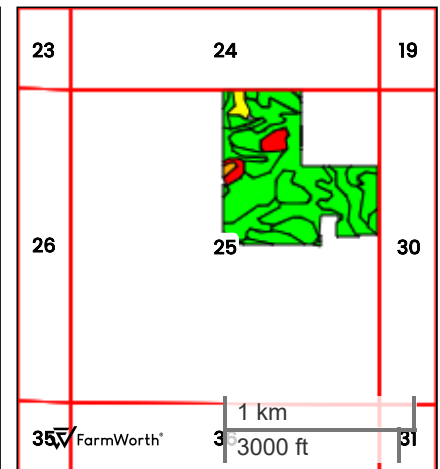
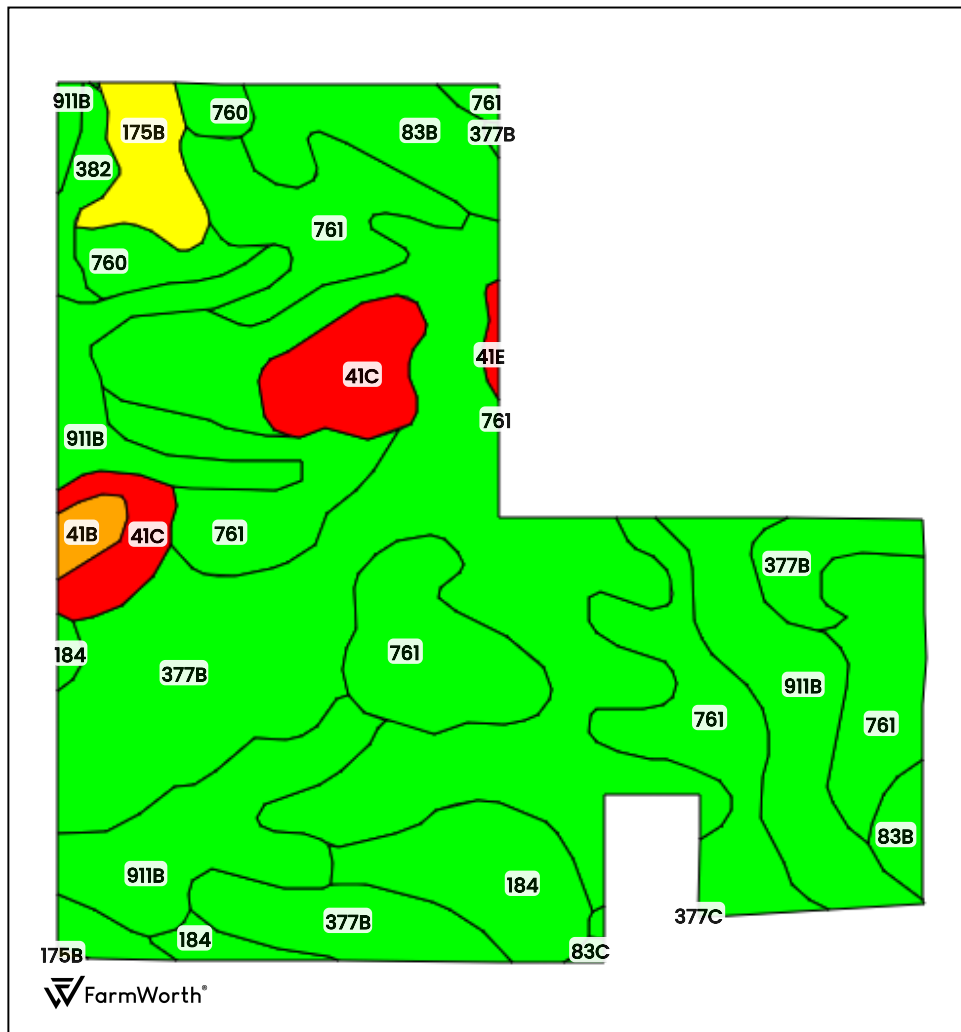


TOTAL SOILS



County: Cedar County, IA

Location: 25-81N-4W

Township: **Cass**















Acres: **112.50**

Date: 01/30/2026



Field borders obtained from Farm Service Agency
as of 2008

FarmWorth, LLC makes no representations or warranties, express or implied, as to the accuracy of any information, data, numerical values, boundaries, or any other information generated through the use of FarmWorth.com. User is solely responsible for independently investigating and determining all information provided through FarmWorth.com prior to use and waives any and all claims against FarmWorth, LLC for any inaccuracies or inconsistencies in the information and/or data.

Code		Description	Acres	% of field	IA CSR2
377B		Dinsdale silty clay loam, 2 to 5 percent slopes	42.19	37.50 %	94
761		Franklin silt loam, 1 to 3 percent slopes	26.65	23.69 %	85
911B		Colo-Ely complex, 0 to 5 percent slopes	17.98	15.98 %	86
184		Klinger silty clay loam, 1 to 4 percent slopes	6.08	5.40 %	95
41C		Sparta loamy sand, 5 to 9 percent slopes	5.53	4.92 %	37
83B		Kenyon loam, 2 to 5 percent slopes	5.42	4.82 %	90
175B		Dickinson fine sandy loam, 2 to 5 percent slopes	2.73	2.43 %	50
760		Ansgar silt loam, 0 to 2 percent slopes	2.46	2.19 %	85
382		Maxfield silty clay loam, 0 to 2 percent slopes	1.30	1.16 %	87
377C		Dinsdale silty clay loam, 5 to 9 percent slopes	0.93	0.83 %	90
41B		Sparta loamy sand, 2 to 5 percent slopes	0.80	0.71 %	42
41E		Sparta loamy fine sand, 9 to 18 percent slopes	0.30	0.27 %	17
83C		Kenyon loam, 5 to 9 percent slopes	0.13	0.12 %	85
63E		Chelsea loamy fine sand, 9 to 18 percent slopes	0.00	0.00 %	5
Average:					85.7

IA has updated the CSR values for each county to CSR2.

Soils data provided by USDA and NRCS.